

Warialda Sewerage Treatment Plant - EPA Monitoring Points





Licensee Name: Gwydir Shire Council

Licensee Address: 33 Maitland Street,
BINGARA, NSW, 2404

Warialda STP Address: Gwydir Highway
WARIALDA, NSW, 2404

MAP LEGEND

EPA Monitoring Point

-  Point 1: Inlet to works
Monitoring: Inflow Volume (KL/day)
-  Point 2: Discharge to Creek
Monitoring: Outflow volume (KL/day)
Effluent Quality
(monthly grab sample - as per parameters of licence)
-  Point 3: Discharge to Utilisation Area
Monitoring: Volume monitoring (KL/month)
Treated effluent flow meter -
Warialda Golf Course - Holden St
-  Point 4: Overflow Outlet
Monitoring: Volume Monitoring
(estimate - KL/day during overflow)
Reportable to EPA Hotline 13 15 55
Complete overflow sheet and record reference no.

 Land Parcels

© Gwydir Shire Council 2019
© Lands Department 2019
© Aerometrex Pty Ltd 2017

All Rights Reserved
No part of this map may be reproduced
without written permission. Enquiries
and end user comments should be directed to:
General Manager
Locked Bag 5
BINGARA NSW 2404.

Disclaimer:
The publisher of and/or contributors to this publication accept no
responsibility for any injury, loss or damage arising from its use
or errors or omissions therein. Council accepts no responsibility for the
accuracy of any boundaries shown. Boundaries lines are derived from
cadastral information provided to Council by Land and Property
Information NSW.
Lines shown are indicative only and should not be used for the purposes
of boundary definition or location. For accurate boundary information, the
services of a registered cadastral surveyor should be engaged.

Datum: GDA 94 - Zone 56
Date: 15th July 2019
Author: D., Perrett
File: E:\Projects 2019 \ Engineering\
Map - EPA Monitoring Points -Warialda STP - 15 July 2019

